






-  Bus Shelter
-  State Highway
-  City Limits
-  2 Mile Flex Route Area
-  Roads

## Gogebic County Transit Authority

### Ironwood to Wakefield Route



Map 1.0

Created by: WUPPDR

Source: ESRI, MI CGI.

Date: October 2011